

SPECIAL MEETING
ST. STEPHEN TOWN COUNCIL
73 MILLTOWN BLVD., SUITE 112
WEDNESDAY, MAY 15, 2019 @ 5:00 P.M.

1. RECORDING OF ATTENDANCE

PRESENT: Mayor Allan MacEachern; Deputy Mayor Jason Carr; Councillors Marg Harding, Ghislaine Wheaton, David Hyslop, Phil Chisholm, and Ken Parker; Chief Administrative Officer Jeff Renaud; Treasurer Tim Tozer; Assistant Treasurer Frank Godsoe; and Town Clerk Joan Flewelling.

2. APPROVAL OF AGENDA

AGENDA

Moved by Councillor Parker

Seconded by Deputy Mayor Carr

74/19

THAT the Agenda be approved as circulated. **CARRIED**

3. CONFLICT OF INTEREST

There were no conflicts of interest declared.

4. NEW BUSINESS

OPENING OF PUBLIC STREET – BUDD AVENUE

Moved by Councillor Wheaton

Seconded by Councillor Harding

75/19

THAT the Council of the Town of St. Stephen accepts the recommendation from the Planning Advisory Committee and assents to the opening as a public street the portion of Budd Avenue outlined on the attached Plan of Survey prepared by Murphy Surveys (1990) Ltd. dated April 24, 2019. **CARRIED**

5. ADJOURNMENT


ADJOURNMENT

Moved by Deputy Mayor Carr


Seconded by Councillor Harding

76/19

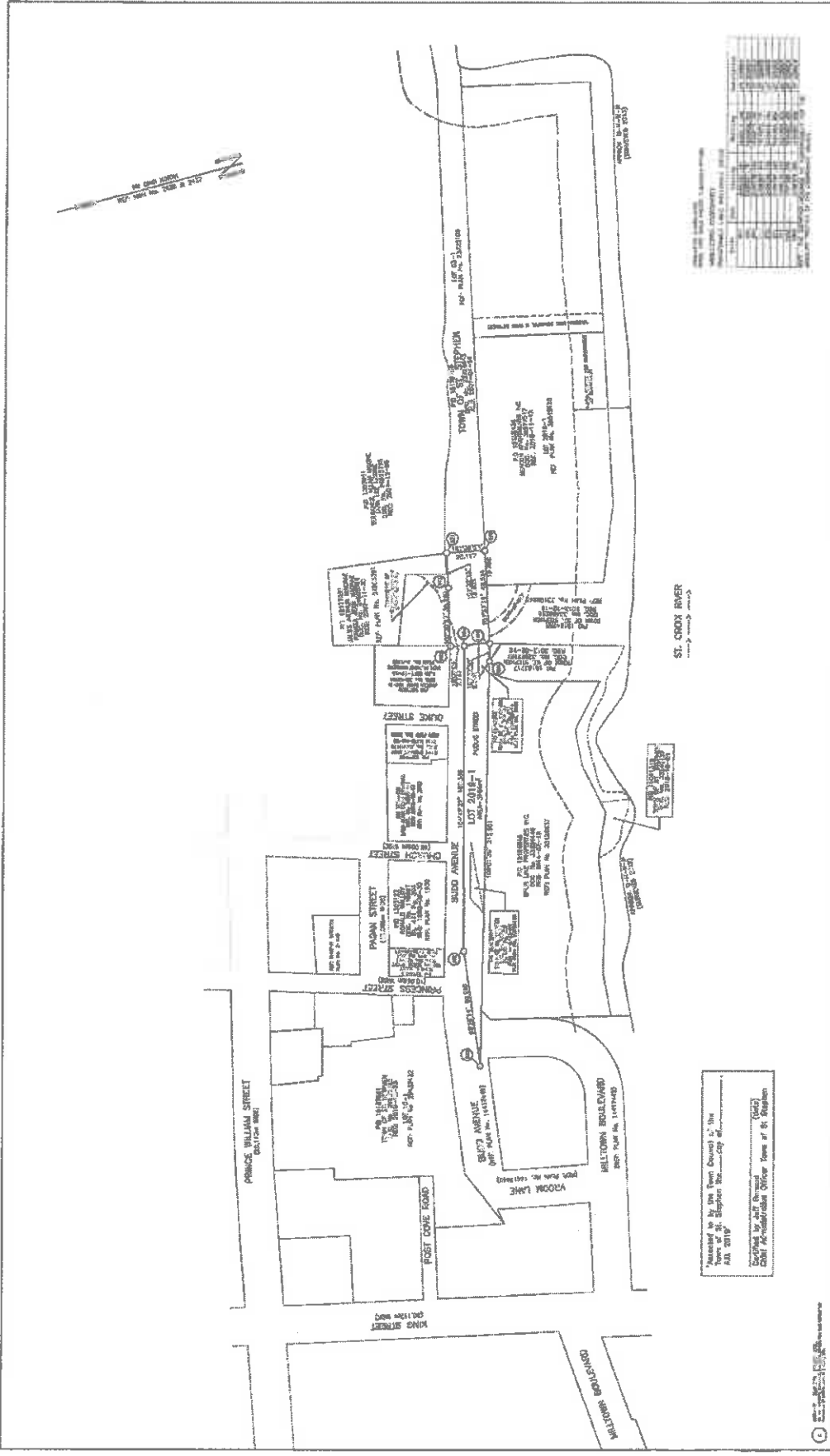
THAT the meeting adjourn at 5:03 p.m. **CARRIED**



Mayor



Town Clerk



<p>KEY PLAN</p> <p>SCALE: 1:40000</p>	<p>SHOWS</p> <p>THE LOCATION OF THE SUBDIVISION</p> <p>AS SHOWN ON THE TOWN PLAN OF ST. STEPHEN</p>	<p>NOTES</p> <p>1. THE BOUNDARIES OF THE TOWN OF ST. STEPHEN ARE SHOWN ON THE TOWN PLAN OF ST. STEPHEN, 1980.</p> <p>2. THE BOUNDARIES OF THE SUBDIVISION ARE SHOWN ON THIS PLAN.</p> <p>3. THE BOUNDARIES OF THE LOTS ARE SHOWN ON THIS PLAN.</p> <p>4. THE BOUNDARIES OF THE ST. CROIX RIVER ARE SHOWN ON THIS PLAN.</p>	<p>LEGEND</p> <p>Symbol for Lot</p> <p>Symbol for Street</p> <p>Symbol for River</p> <p>Symbol for Boundary</p>	<p>DATE: APRIL 15, 2019</p> <p>BY: MURPHY SURVEYS (1990) LTD.</p> <p>PROJECT: TOWN OF ST. STEPHEN SUBDIVISION 2018-1</p>	<p>SCALE: 1:40000</p> <p>DATE: APRIL 15, 2019</p> <p>BY: MURPHY SURVEYS (1990) LTD.</p>
---------------------------------------	---	--	---	--	---

TOWN OF ST. STEPHEN SUBDIVISION 2018-1

DATE: APRIL 15, 2019

BY: MURPHY SURVEYS (1990) LTD.

PROJECT: TOWN OF ST. STEPHEN SUBDIVISION 2018-1

SCALE: 1:40000

DATE: APRIL 15, 2019

BY: MURPHY SURVEYS (1990) LTD.